

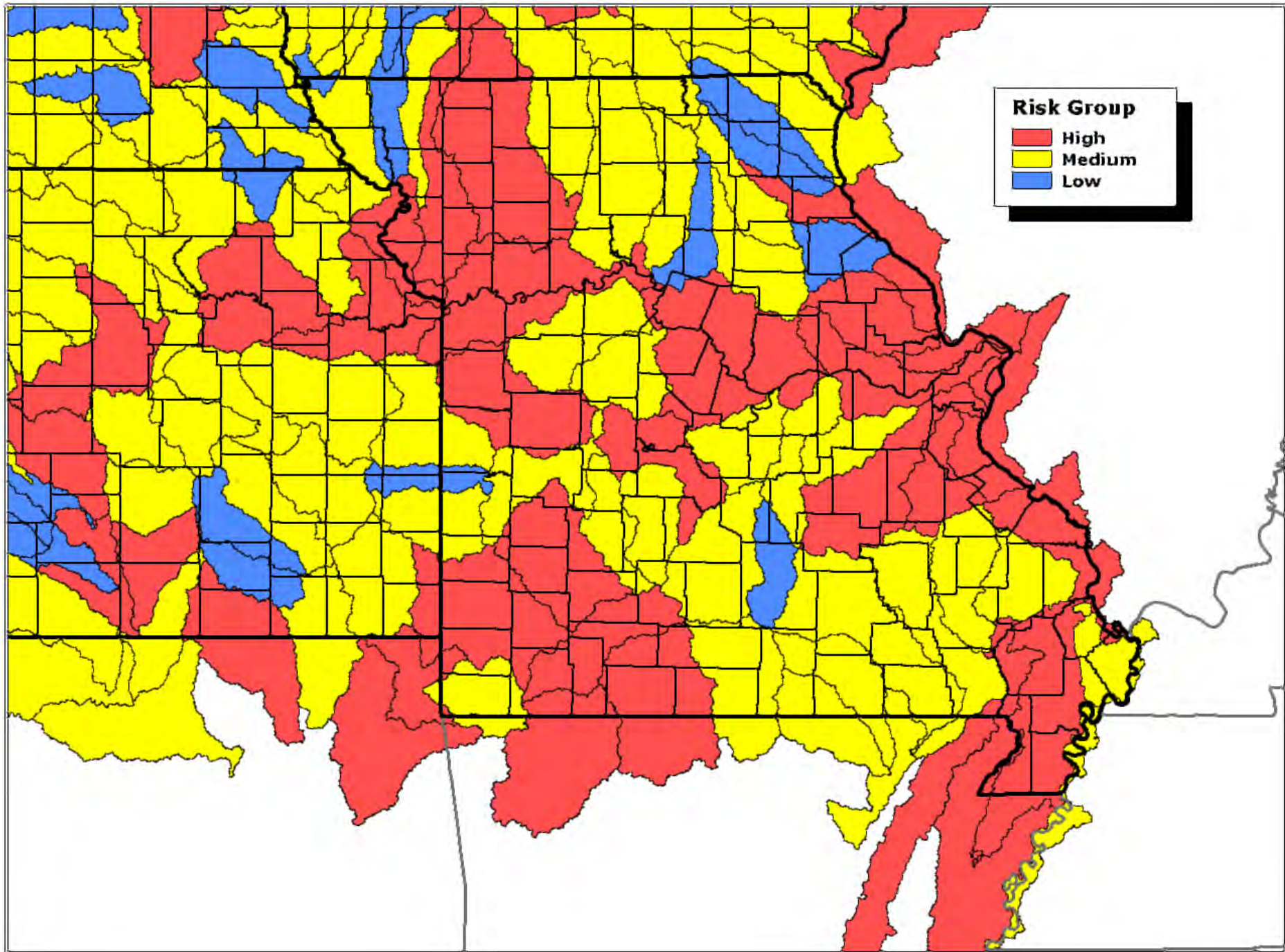


FEMA

Risk MAP

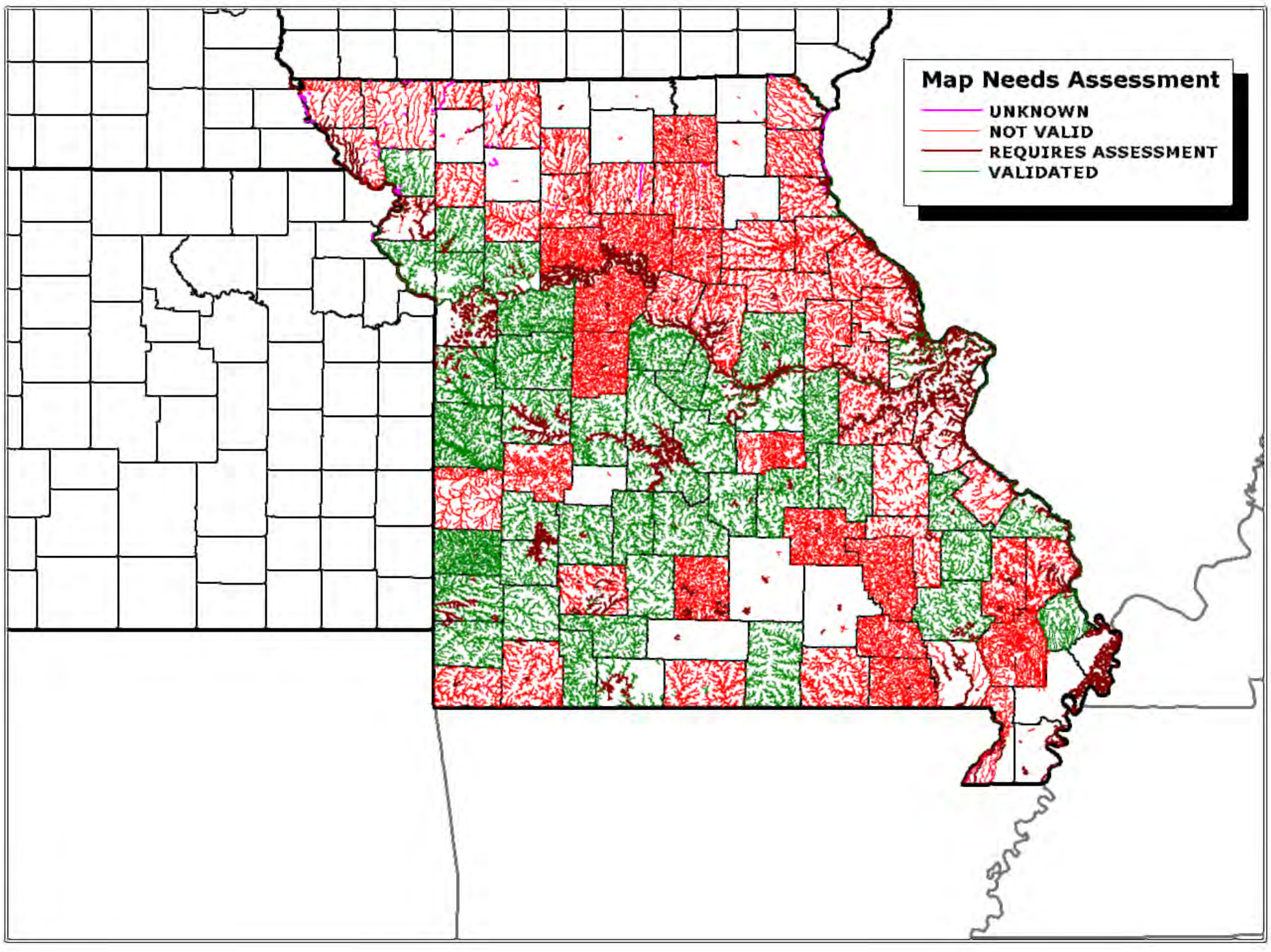
Elevation Data to Support FEMA's Risk MAP Program

- Funds available annually for elevation
- New elevation data purchased by FEMA must comply with **USGS *LiDAR Guidelines and Base Specification v 13***, with exceptions
- Exceptions based on risk level and type of engineering analysis
- Equivalent Contour Accuracy
 - 12, 8, 4 and 2 ft




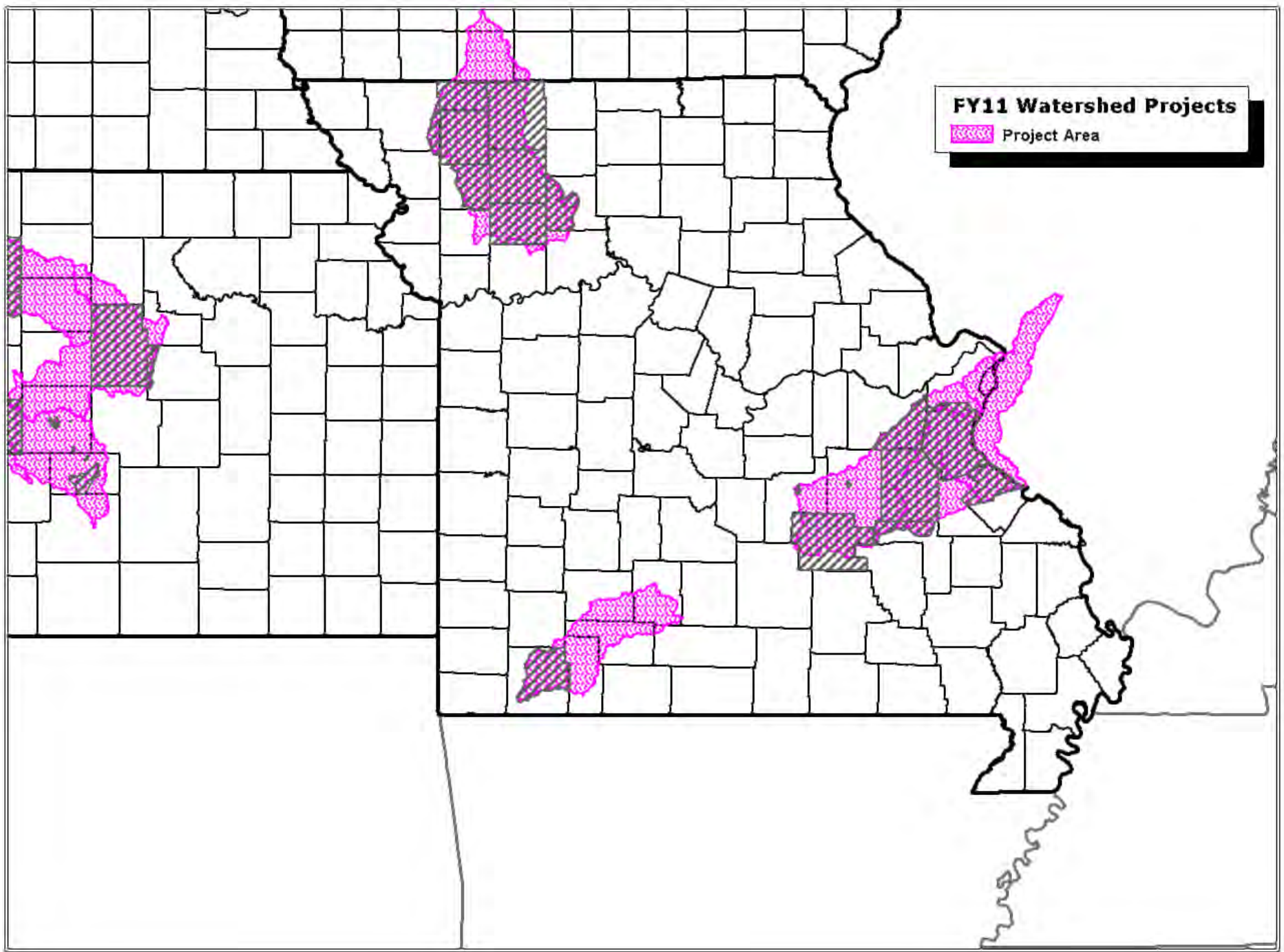
Map Needs Assessment

- UNKNOWN
- NOT VALID
- REQUIRES ASSESSMENT
- VALIDATED



FY11 Watershed Projects

 Project Area





Bob Franke - bob.franke@dhs.gov - 816.283.7073

Rod Odom – rodney.odom@dhs.gov – 816.283.7964