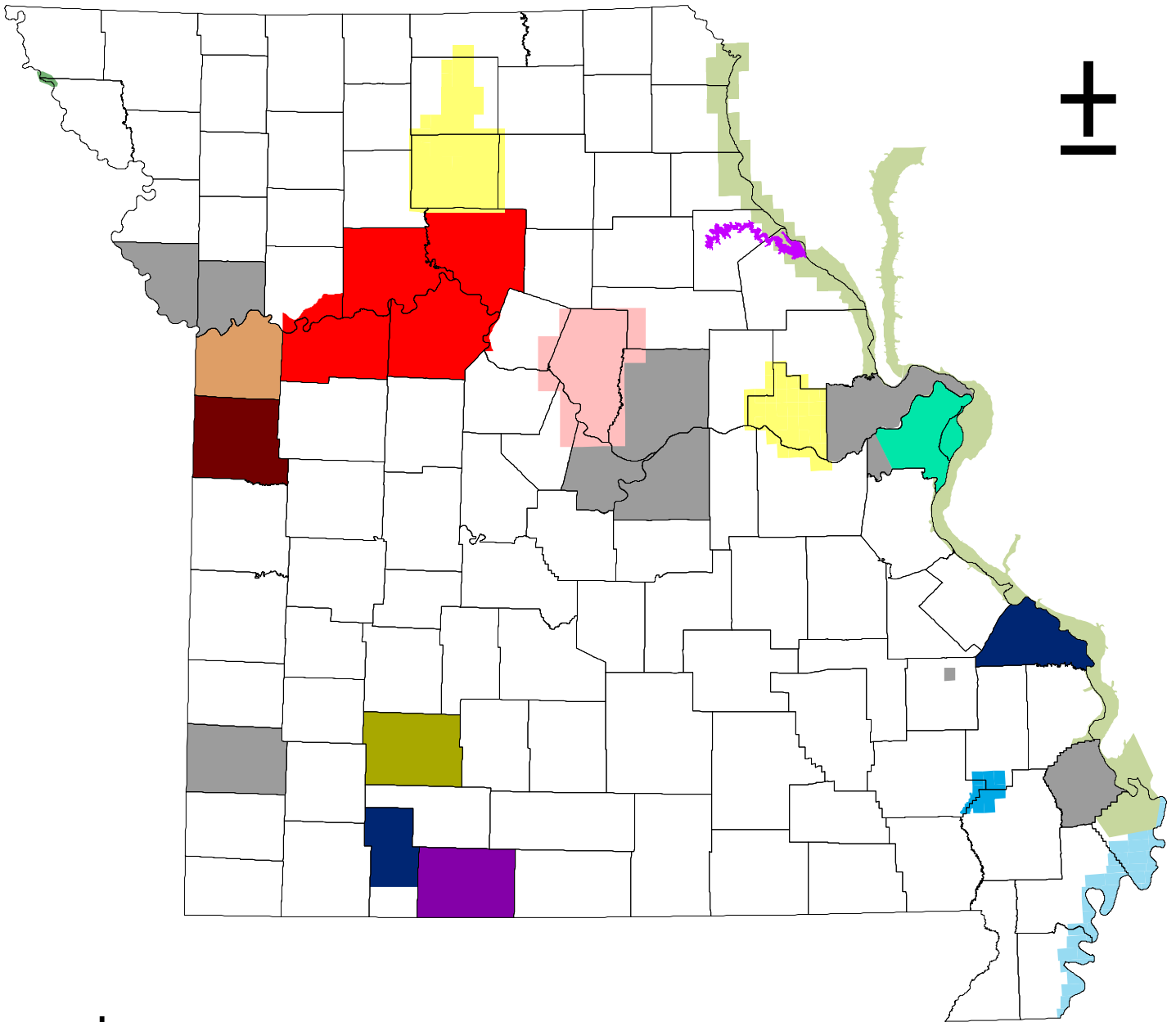

















Elevation Mapping from Airborne LiDAR Completed or Contracted



Legend

- | | |
|---|---|
|  Boone County |  Missouri Department of Conservation |
|  Greene County |  Missouri Department of Natural Resources |
|  Cass County |  US Geological Survey |
|  Jackson County |  USDA-Natural Resources Conservation Service |
|  Taney County |  US Army Corps of Engineers - Kansas City District |
|  Metropolitan St. Louis Sewer District |  US Army Corps of Engineers - Rock Island |
|  Missouri State Emergency Management Agency |  US Army Corps of Engineers - Memphis District |
| |  US Army Corps of Engineers - St. Louis District |

Updated 7/2010