



Pro Sign Up Sign Up FREE Sign In

MGISAC SEMO LiDAR Workshop - November 5th

Survey responses for the LiDAR Workshop.

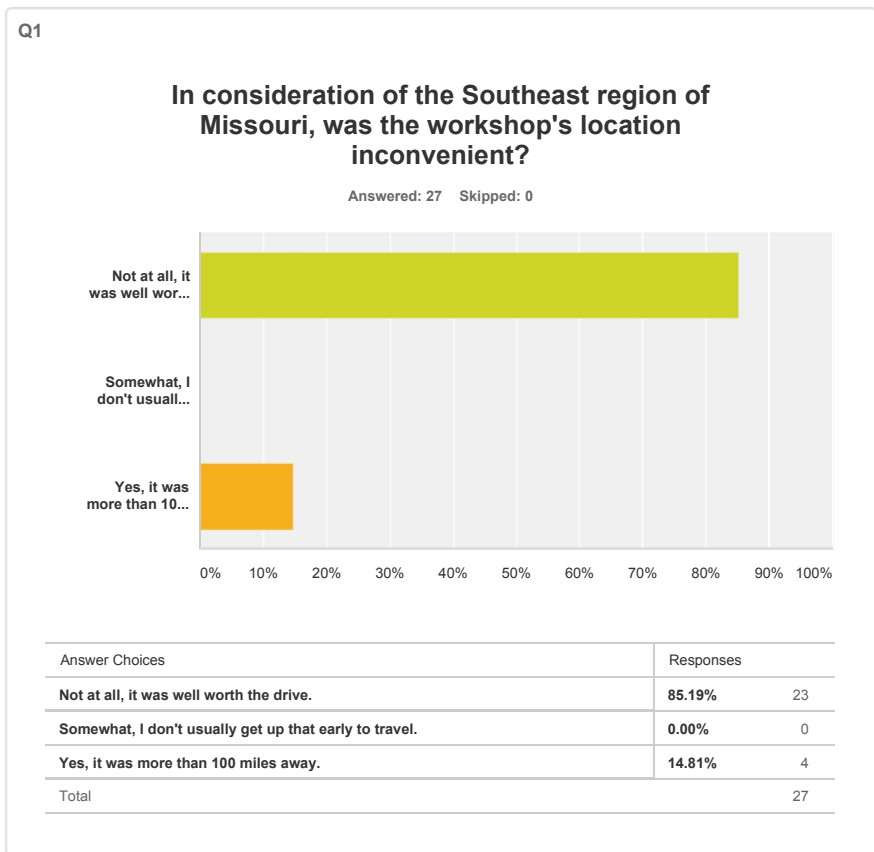
Question Summaries Individual Responses

Share Tweet + Share Share

27 responses

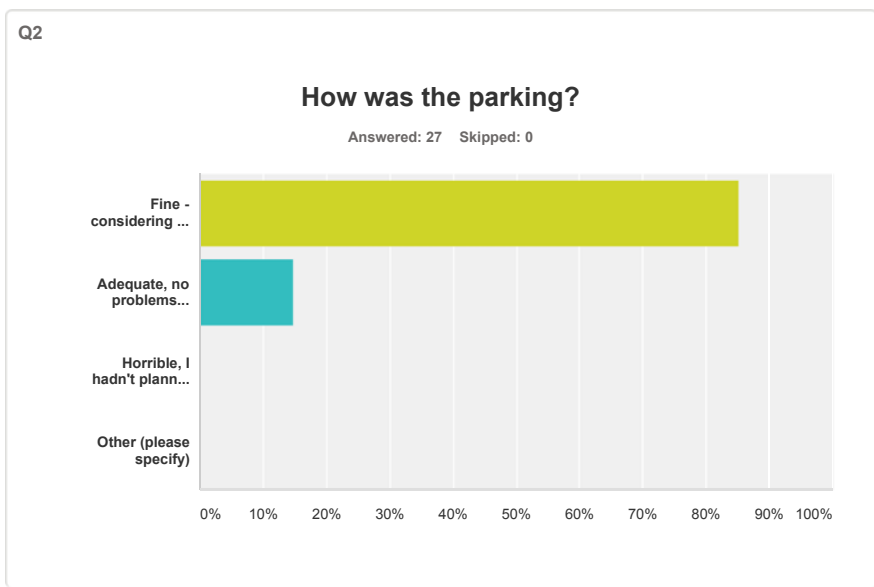
34 days (November 07, 2014 - now)

2 views



Need insights?
 SurveyMonkey has dozens of expertly-designed survey templates.

Sign up FREE or [Learn more](#)

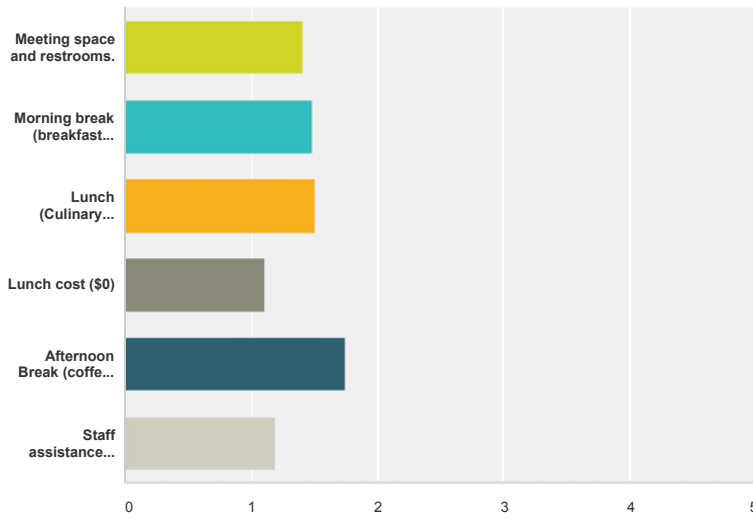


Answer Choices	Responses	
Fine - considering the location	85.19%	23
Adequate, no problems finding a spot.	14.81%	4
Horrible, I hadn't planned on walking THAT far.	0.00%	0
Other (please specify)	Responses	0.00%
Total		27

Q3

Please rate the hosting facility and provisions made. Rank 1-5 with a score of 1 meaning excellent.

Answered: 27 Skipped: 0

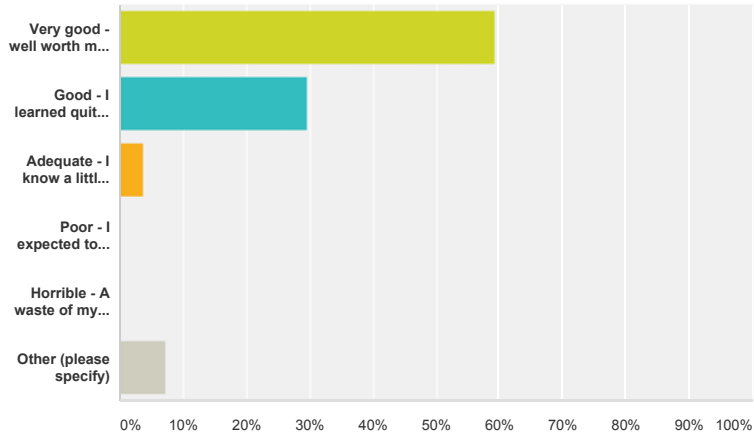


	Excellent	(no label)	(no label)	(no label)	Horrible	Total	Weighted Average
Meeting space and restrooms.	62.96% 17	33.33% 9	3.70% 1	0.00% 0	0.00% 0	27	1.41
Morning break (breakfast foods, fruits, coffee, etc.)	62.96% 17	25.93% 7	11.11% 3	0.00% 0	0.00% 0	27	1.48
Lunch (Culinary School)	61.54% 16	30.77% 8	3.85% 1	3.85% 1	0.00% 0	26	1.50
Lunch cost (\$0)	92.59% 25	3.70% 1	3.70% 1	0.00% 0	0.00% 0	27	1.11
Afternoon Break (coffee and water)	51.85% 14	25.93% 7	18.52% 5	3.70% 1	0.00% 0	27	1.74
Staff assistance (workshop organizers)	81.48% 22	18.52% 5	0.00% 0	0.00% 0	0.00% 0	27	1.19

Q4

Overall, I felt the agenda was:

Answered: 27 Skipped: 0

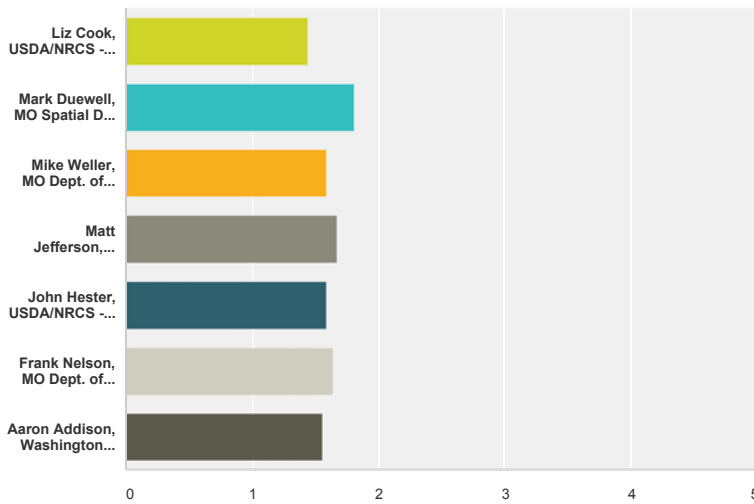


Answer Choices	Responses
Very good - well worth my time.	59.26% 16
Good - I learned quite a bit.	29.63% 8
Adequate - I know a little bit more about GIS than before the workshop.	3.70% 1
Poor - I expected to learn more.	0.00% 0
Horrible - A waste of my time.	0.00% 0
Other (please specify)	Responses 7.41% 2
Total	27

Q5

Evaluate the following statements.

Answered: 27 Skipped: 0



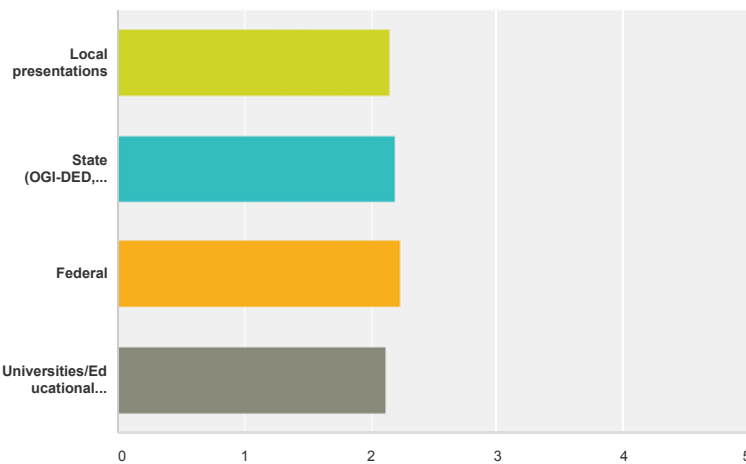
	I learned a lot	I was educated	I learned a little	What? Sorry, I was YouTubing...	Total	Weighted Average
Liz Cook, USDA/NRCS - LIDAR Introduction	59.26% 16	37.04% 10	3.70% 1	0.00% 0	27	1.44
Mark Duewell, MO Spatial Data Information	42.31% 11	38.46% 10	15.38% 4	3.85% 1	26	1.81

	I learned a lot	I was educated	I learned a little	What? Sorry, I was YouTubing...	Total	Weighted Average
Systems - MSDIS LIDAR Tool						
Mike Weller, MO Dept. of Natural Resources - Dam Breach Inundation with LIDAR	55.56% 15	33.33% 9	7.41% 2	3.70% 1	27	1.59
Matt Jefferson, Illinois State Geological Survey - LIDAR QA/QC	44.44% 12	48.15% 13	3.70% 1	3.70% 1	27	1.67
John Hester, USDA/NRCS - SEMO Conservation Engineering	48.15% 13	44.44% 12	7.41% 2	0.00% 0	27	1.59
Frank Nelson, MO Dept. of Conservation - Duck Creek Conservation Area Renovation	48.00% 12	40.00% 10	12.00% 3	0.00% 0	25	1.64
Aaron Addison, Washington University - Karst Mapping with LIDAR	48.00% 12	48.00% 12	4.00% 1	0.00% 0	25	1.56

Q6

Please rate the concept of mixing local applications presentations with information presented from the state and federal level. Score on a scale of 1-5 with a score of 1 meaning you'd like more information in that category in future workshops. A 3 in each category means you liked the agenda's mix as it was presented.

Answered: 26 Skipped: 1



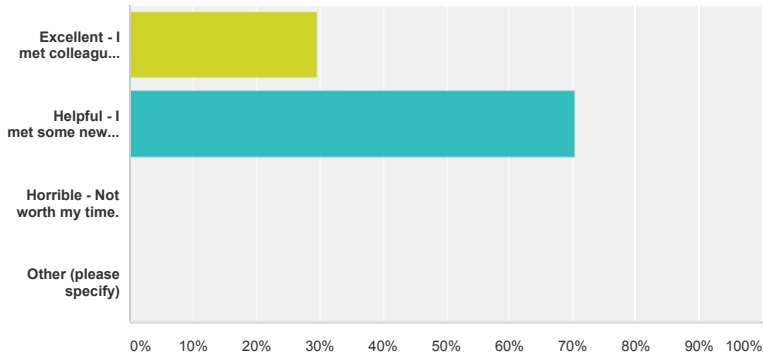
	Bring it on!	More	Same	Less	No thanks.	Total	Weighted Average
Local presentations	26.92% 7	30.77% 8	42.31% 11	0.00% 0	0.00% 0	26	2.15

	Bring it on!	More	Same	Less	No thanks.	Total	Weighted Average
State (OGI-DED, MSDIS)	26.92% 7	26.92% 7	46.15% 12	0.00% 0	0.00% 0	26	2.19
Federal	26.92% 7	30.77% 8	34.62% 9	7.69% 2	0.00% 0	26	2.23
Universities/Educational Institutions (Southeast MO State University, Washington University)	30.77% 8	26.92% 7	42.31% 11	0.00% 0	0.00% 0	26	2.12

Q7

The networking opportunities at the workshop were:

Answered: 27 Skipped: 0

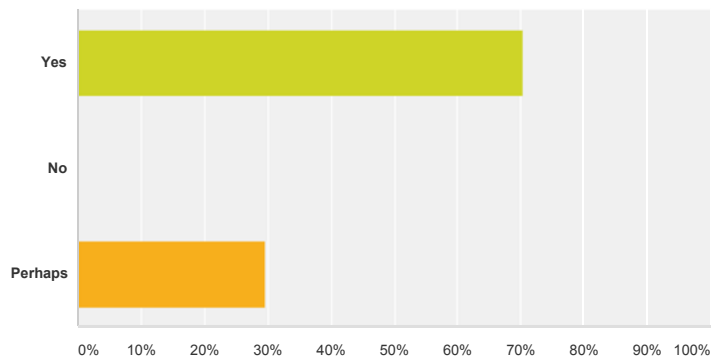


Answer Choices	Responses
Excellent - I met colleagues that I need to know and learn from.	29.63% 8
Helpful - I met some new people and said hello to some old friends.	70.37% 19
Horrible - Not worth my time.	0.00% 0
Other (please specify)	0.00% 0
Total	27

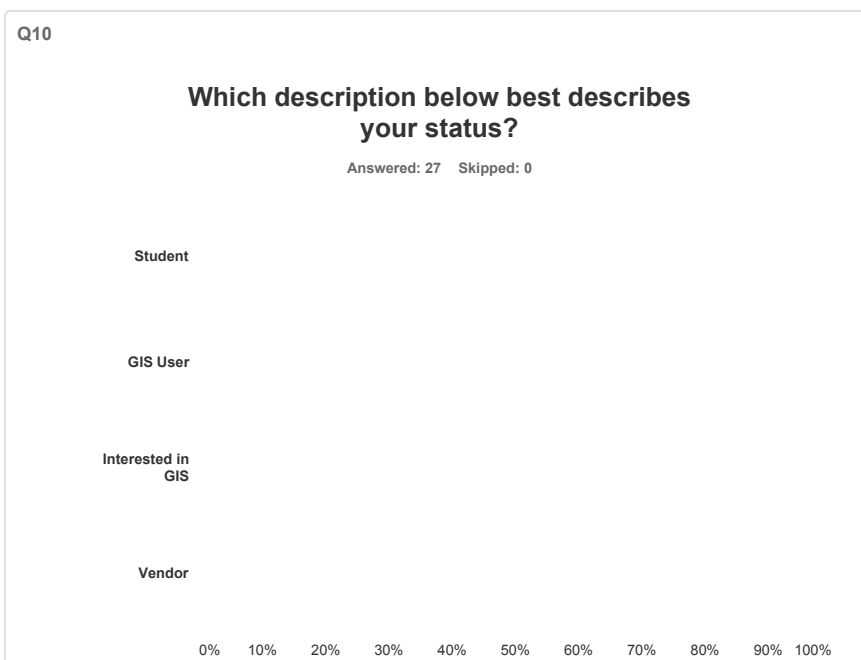
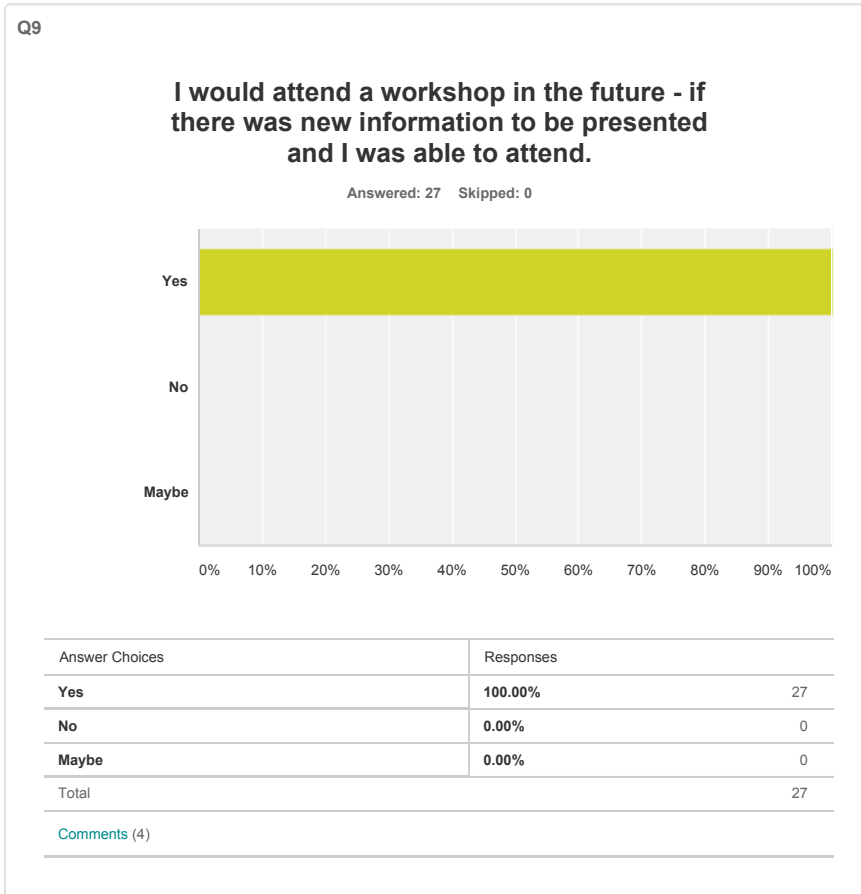
Q8

Would you attend the same workshop if there was a small fee involved (perhaps \$10 to cover your lunch)?

Answered: 27 Skipped: 0



Answer Choices	Responses	
Yes	70.37%	19
No	0.00%	0
Perhaps	29.63%	8
Total		27



Answer Choices	Responses	
Student	0.00%	0
GIS User	81.48%	22
Interested in GIS	3.70%	1
Vendor	14.81%	4
Total		27

Powered by  SurveyMonkey

Check out our [sample surveys](#) and [create your own now!](#)